


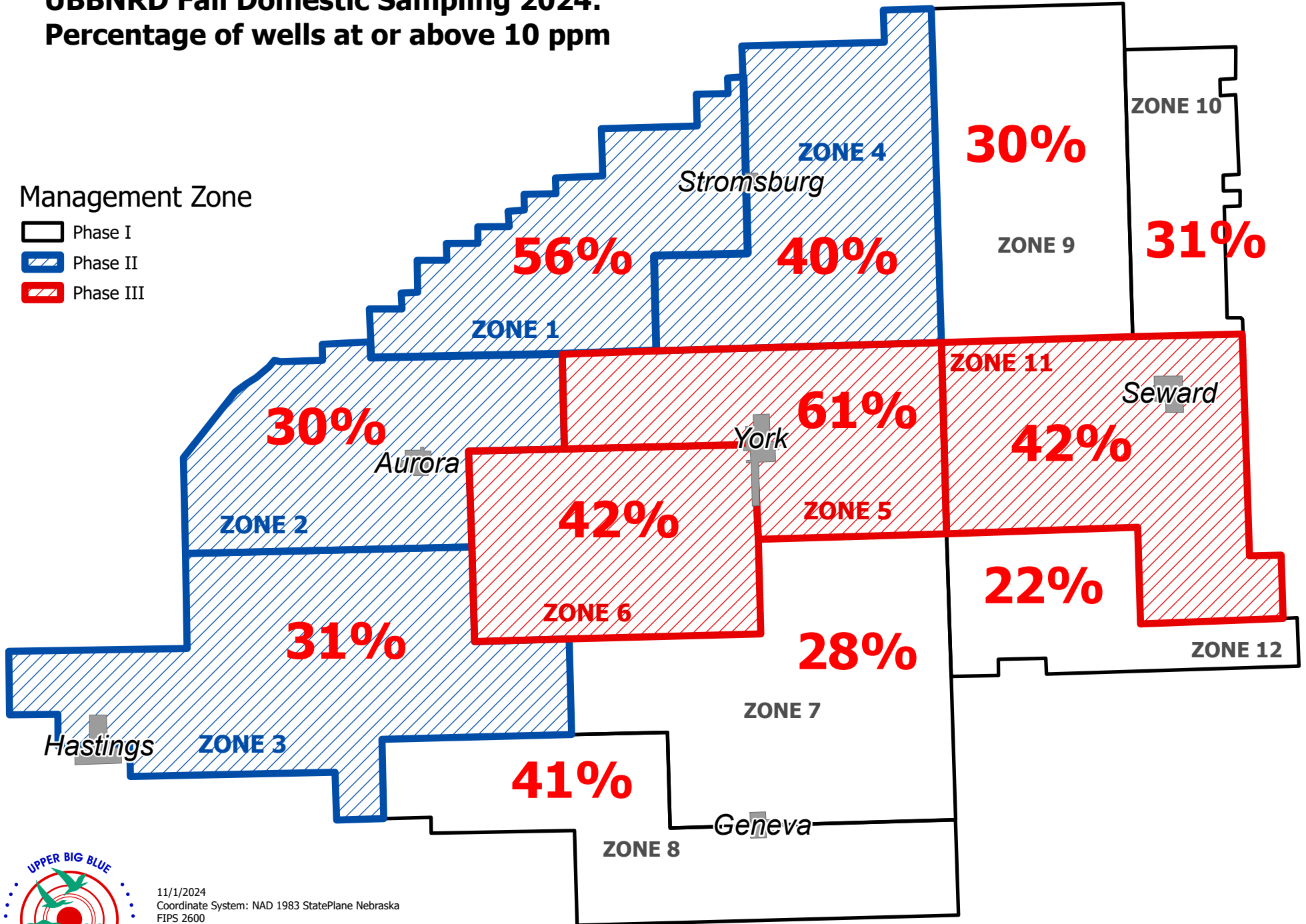


UBBNRD Fall Domestic Sampling 2024: Percentage of wells at or above 10 ppm

Management Zone

-  Phase I
-  Phase II
-  Phase III



11/1/2024
 Coordinate System: NAD 1983 StatePlane Nebraska
 FIPS 2600
 Data: UBBNRD
 Created by UBBNRD

